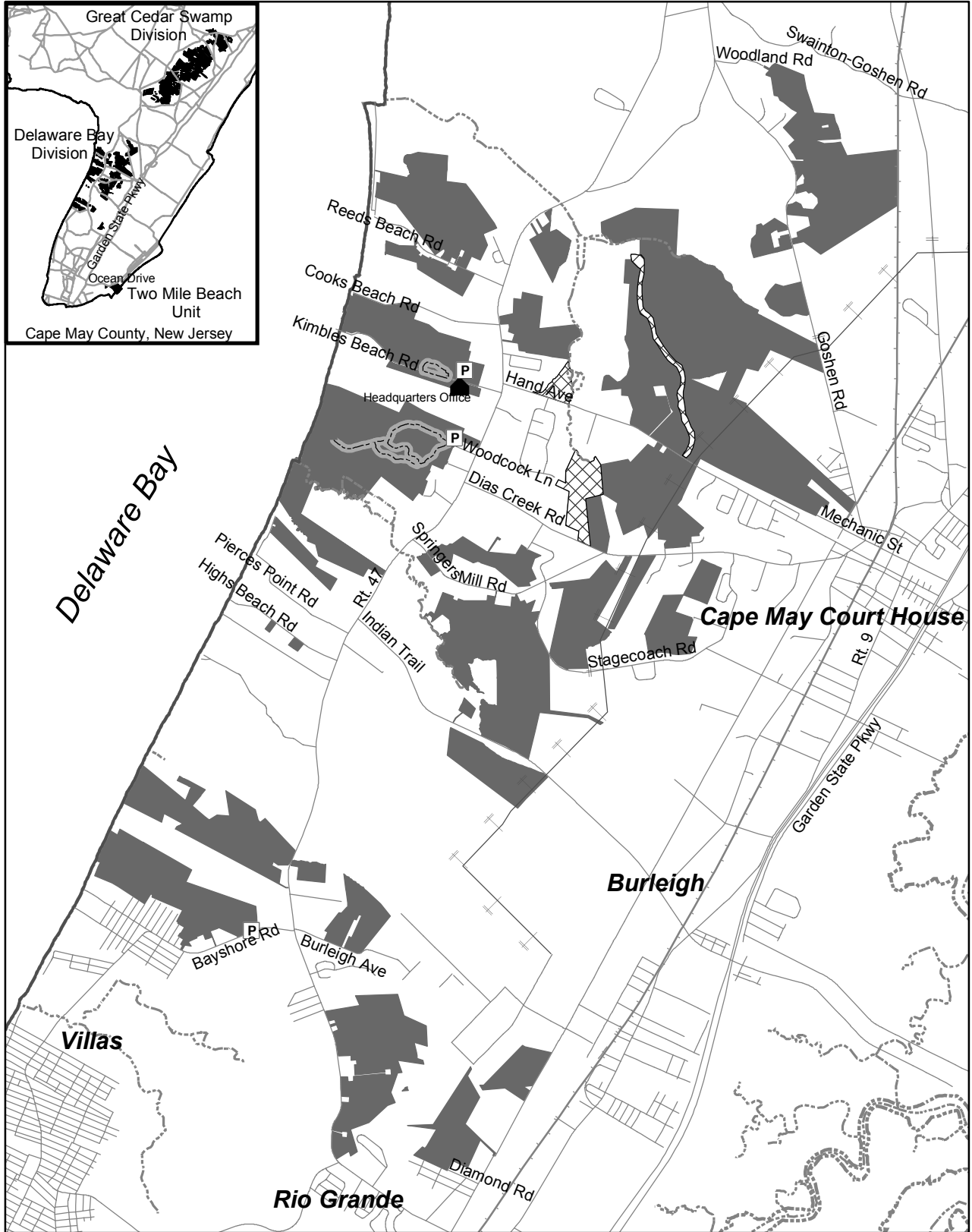
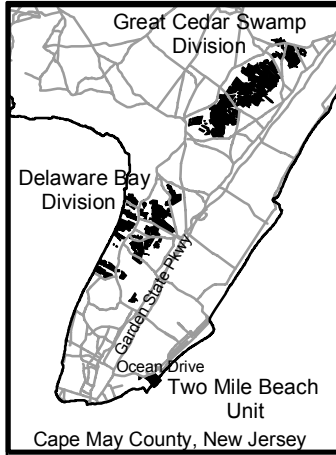


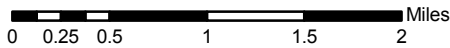


Cape May National Wildlife Refuge

Delaware Bay Division



Updated 9/2006



This map is for reference purposes and is not a survey and should not be used to establish legal ownership. It was developed using digital data, in part, using Cape May County and Township of Upper GIS. This secondary product has not been verified by the county of Cape May or Township of Upper and is not state authorized.

- Refuge Land
- Closed Areas
- Office Building
- Parking Areas
- Maintained Trails
- Water